

PZ25-12000021
11/05/2025

325.23

SB
MH: 20
(P
8)

(^P9)

(^P9)

$$\binom{p}{2}$$

10

(6^P

(P
6)

(P
4

(^P7)

9^P

(10^P

Δ

1
CP 4.2











PROPOSED LIFE SAFETY SITE PLAN

SCALE: 1/16"= 1'- 0"

SITE PLAN KEYED NOTES:

ITEM #	DESCRIPTION
1	EXISTING FIRE SPRINKLER MAIN LOCATION, NO CHANGES
2	EXISTING FIRE HYDRANT
3	NEW BIKE RACKS
4	DEDICATED BIKE LANE AND PEDESTRIAN ACCESS

SITE KEY PLAN LEGEND:

	PROPERTY LINE		AMOUNT OF PARKING
	LANDSCAPE AREA		INDICATES A PARKING SPACE WHICH IS FBC-A / ADA ACCESS
	CONCRETE SLAB		
	PAVER AREA		EXISTING PARKING SPACE
	DETECTABLE WARNING IN SIDEWALK RAMP. REFER TO CIVIL DETAILS		PROPOSED PARKING SPACE

P225-120

P725-1200002

IDT
ARCHITECTS
Associates, Inc. AA26001933

14125 NW 80th Avenue Suite 303
Miami Lakes - Florida - 33016
info@dtiarchitect.com
www.dtiarchitect.com

Revisions:

OWNER / DEVELOPER:
RED LINK MANAGEMENT
CORP

PROJECT:

FOLIO 4942-03-27-0012

PROPOSED SHELL BLDG @

2100 WEST ATLANTIC BLDG

2100 W ATLANTIC BLVD

POMPAHO BEACH, FLORIDA 33069

Job Number: 24109.01

File name: _____
 Issued Date: 05-14-2025
 Drawn by: A.S
 Checked by: T.R.

SHEET NAME

LIFE SAFETY SITE PLAN

SHEET NUMBER
SP- 1.9

DRC